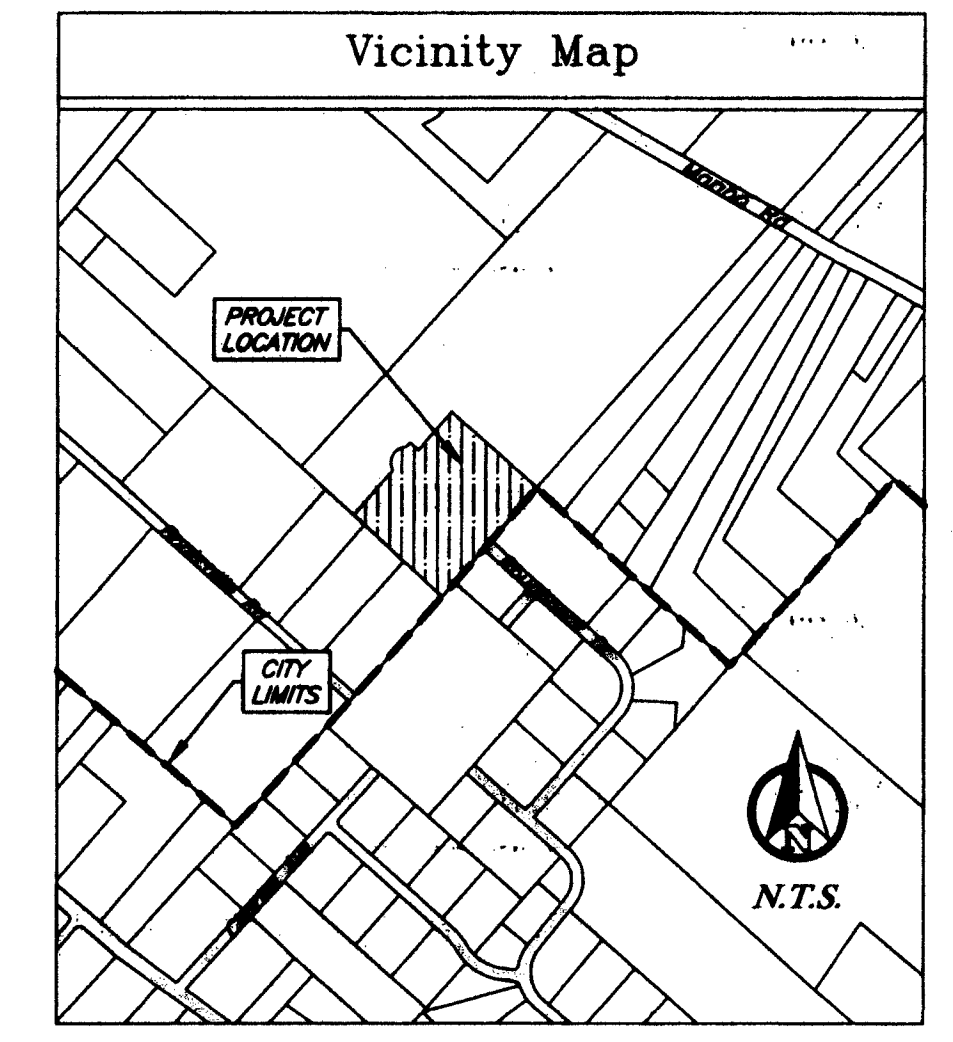


LINE #	LENGTH	DIRECTION
L1	36.90'	N 43° 30' 43" E

CURVE #	LENGTH	RADIUS	DELTA	CHORD DIRECTION	CHORD LENGTH	TANGENT
C2	125.66'	80.00'	89° 59' 59"	S 1° 29' 17" E	113.14'	80.00'
C3	84.08'	80.00'	60° 13' 01"	N 59° 49' 53" W	80.26'	46.39'



CARRABBA INDUSTRIAL PARK PH. 10A
11.00 ACRE TRACT
S. F. AUSTIN SURVEY, A-63
BRAZOS COUNTY, TEXAS

FIELD NOTES OF AN 11.00 ACRE TRACT LYING AND BEING SITUATED IN THE S. F. AUSTIN SURVEY, ABSTRACT NO. 63, BRAZOS COUNTY, TEXAS, AND BEING PART OF THE 34.925 ACRE TRACT ONE, DESCRIBED IN THE DEED FROM TONY L. MARINO TO GOOSENECK TRAILER MANUFACTURING COMPANY, INC., RECORDED IN VOLUME 339, PAGE 40, OF THE DEED RECORDS OF BRAZOS COUNTY, TEXAS, AND SAID 11.00 ACRE TRACT BEING MORE PARTICULARLY DESCRIBED AS FOLLOWS:

BEGINNING AT A 3/8" IRON ROD FOUND MARKING THE COMMON CORNER BETWEEN THE BEFOREMENTIONED 34.925 ACRE TRACT AND A 4.14 ACRE TRACT, EXHIBIT B-3, DESCRIBED IN THE DEED TO REBECCA JOAN CRAWFORD RUSSELL, RECORDED IN VOLUME 11067, PAGE 152, OF THE OFFICIAL RECORDS OF BRAZOS COUNTY, TEXAS, AND IN THE NORTHWEST LINE OF THE REMAINDER OF A 51 ACRE TRACT, DESCRIBED IN THE DEED TO GOOSENECK TRAILER MANUFACTURING COMPANY, INC., RECORDED IN VOLUME 299, PAGE 680, OF THE DEED RECORDS OF BRAZOS COUNTY, TEXAS;

THENCE N 45° 41' 05" W ALONG THE COMMON LINE BETWEEN THE BEFOREMENTIONED 34.925 ACRE TRACT AND THE FOLLOWING THREE TRACTS: THE BEFOREMENTIONED RUSSELL - 4.14 ACRE TRACT, A 4.41 ACRE TRACT, EXHIBIT B-2, DESCRIBED IN THE DEED TO JANICE ANNE CRAWFORD HALL, RECORDED IN VOLUME 11067, PAGE 152, OF THE OFFICIAL RECORDS OF BRAZOS COUNTY, TEXAS, AND A 4.14 ACRE, EXHIBIT B-1, DESCRIBED IN THE DEED TO PATRICIA GRACE CRAWFORD, RECORDED IN VOLUME 11067, PAGE 152, OF THE OFFICIAL RECORDS OF BRAZOS COUNTY, TEXAS, ADJACENT TO A FENCE, FOR A DISTANCE OF 637.56 FEET TO A 1/2" IRON ROD AND CAP SET;

THENCE ALONG THE NORTHWEST LINE OF THE PROPOSED 11.00 ACRE TRACT, AS FOLLOWS:
N 43° 30' 43" E FOR A DISTANCE OF 313.21 FEET TO A 1/2" IRON ROD AND CAP SET IN THE SOUTHWEST RIGHT-OF-WAY LINE OF ROUGHNECK DRIVE EXTENSION PROPOSED, SAME BEING IN A CURVE, CONCAVE TO THE EAST, HAVING A RADIUS OF 80.00 FEET;

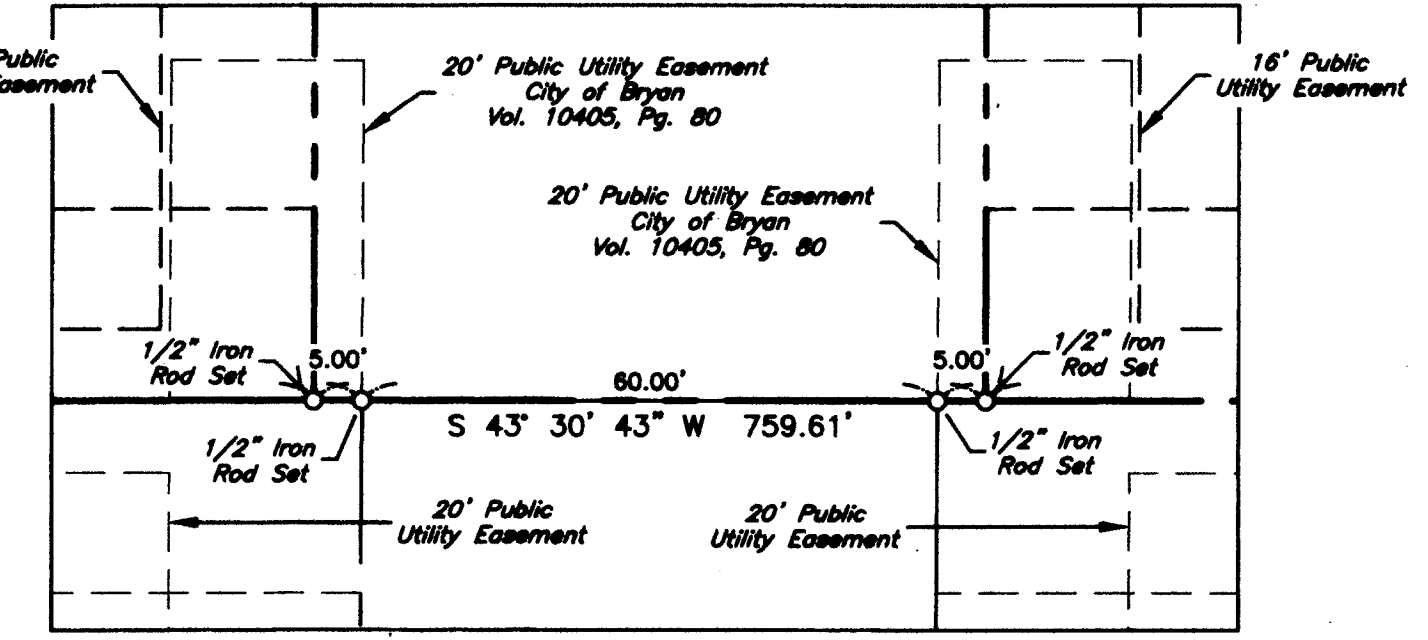
NORTHERLY ALONG SAID CURVE, CONTINUING ALONG THE NORTHWEST RIGHT-OF-WAY LINE OF PROPOSED ROUGHNECK DRIVE EXTENSION, FOR AN ARC DISTANCE OF 162.93 FEET TO A 1/2" IRON ROD AND CAP SET AT THE END OF THIS CURVE, THE CHORD BEARS N 28° 37' 14" E - 136.19 FEET;
N 43° 30' 43" E FOR A DISTANCE OF 36.90 FEET TO A 1/2" IRON ROD AND CAP SET AT THE END OF THE PROPOSED ROUGHNECK DRIVE EXTENSION;

THENCE S 46° 29' 17" E ACROSS THE NORTH TERMINUS OF THE PROPOSED ROUGHNECK DRIVE EXTENSION, FOR A DISTANCE OF 70.00 FEET TO A 1/2" IRON ROD AND CAP SET;

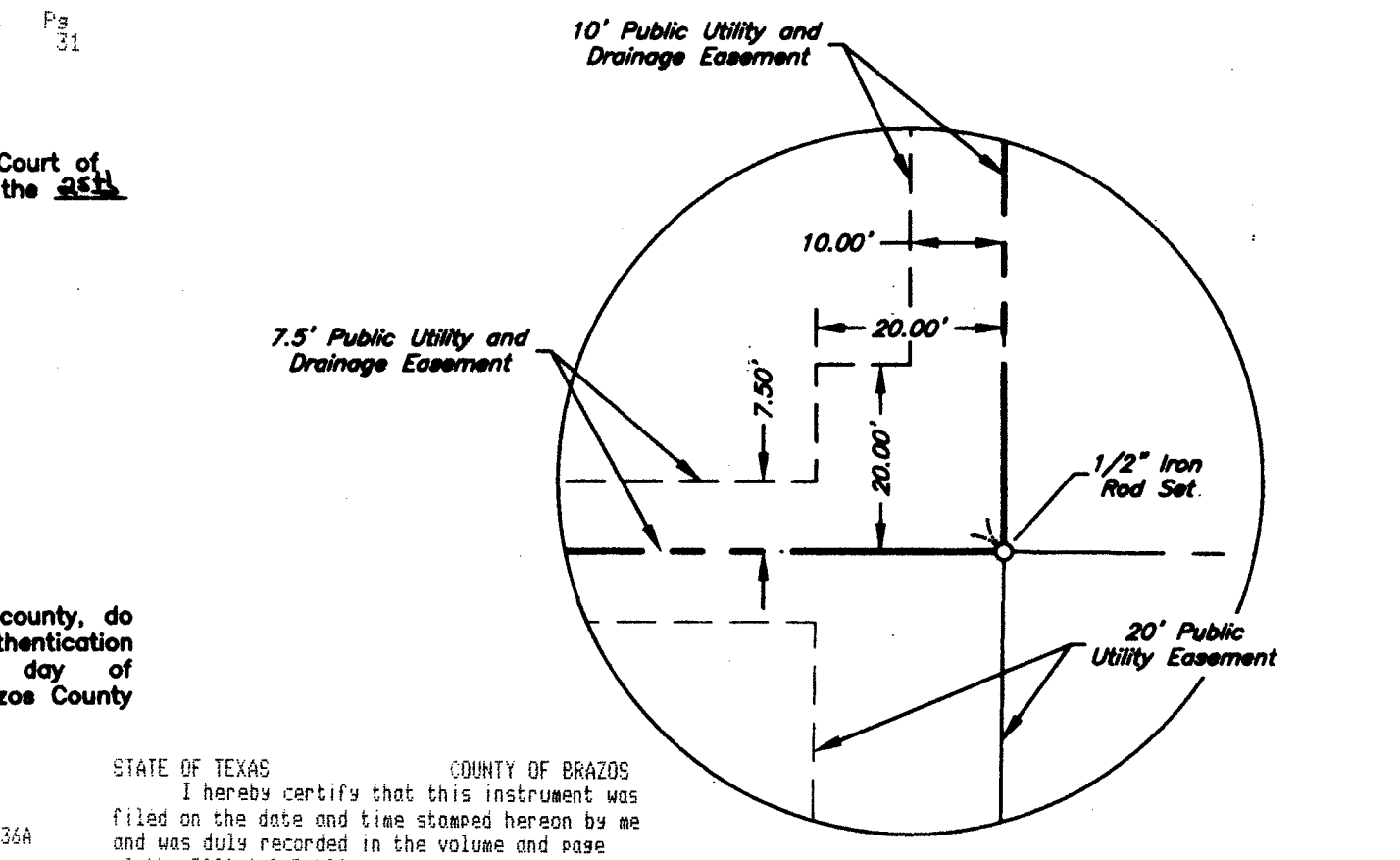
THENCE N 43° 30' 43" E FOR A DISTANCE OF 288.94 FEET TO A 1/2" IRON ROD AND CAP SET;

THENCE S 46° 29' 17" E FOR A DISTANCE OF 602.50 FEET TO A 1/2" IRON ROD AND CAP SET AT A CROSS TIE FENCE CORNER MARKING THE COMMON CORNER BETWEEN THE BEFOREMENTIONED 34.925 ACRE TRACT AND LOT 9 - 1.83 ACRES, BLOCK 9, CARRABBA INDUSTRIAL PARK PHASE 7B, ACCORDING TO THE PLAT RECORDED IN VOLUME 11118, PAGE 129, OF THE OFFICIAL RECORDS OF BRAZOS COUNTY, TEXAS;

THENCE S 43° 30' 43" W ALONG THE COMMON LINE BETWEEN THE BEFOREMENTIONED 34.925 ACRE TRACT AND THE FOLLOWING TWO TRACTS: THE BEFOREMENTIONED CARRABBA INDUSTRIAL PARK PHASE 7B, AND THE BEFOREMENTIONED GOOSENECK TRAILER 51 ACRE REMAINDER TRACT, FOR A DISTANCE OF 759.61 FEET TO THE PLACE OF BEGINNING, CONTAINING 11.00 ACRES OF LAND, MORE OR LESS.



Inset A
Scale: 1"=20'



Inset B
Scale: 1"=20'

- General Notes:**
- This lot is not within the 100-YR floodplain according to the DFRM for Brazos County, Texas and incorporated areas, Map No. 48041C0205E, effective May 18, 2018.
 - Basis of bearings is the monumented northwest line of Carrabba Industrial Park - Phase 7B, according to the plat recorded in Vol. 11118, Pg. 129 of the Official Records of Brazos County, Texas. Record bearing: N43°30'43"E.
 - Water service will be provided by Wickson Creek Special Utility District.
 - Setbacks shall be in accordance with all Brazos County ordinances and regulations.
 - All Drainage Easements are private.

FINAL PLAT

CARRABBA INDUSTRIAL PARK - PHASE 10A

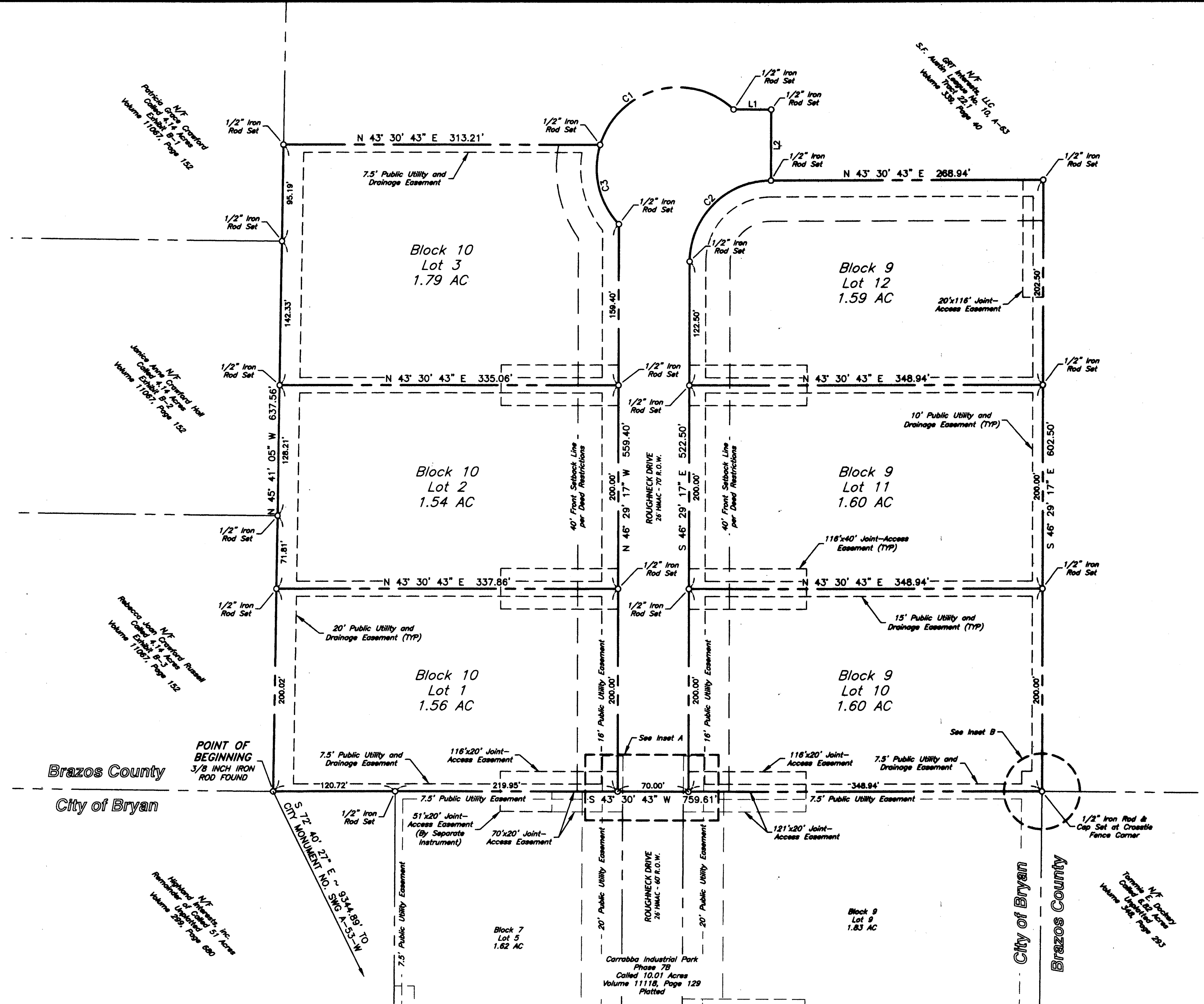
Being a 11.00 Acre Tract of
Stephen F. Austin League No. 10, A-63
Brazos County, Texas

September 2017

Owner:
GRT Interests, LLC
PO Box 663
Bryan, TX 77806

Surveyor:
GLEN ENGINEERING & SURVEYING
A DIVISION OF
CIVIL ENGINEERING
CONSULTANTS
4101 S. Texas Avenue Suite A
Bryan, Texas 77802
(979) 846-6212
Texas Firm Registration Number:
Engineering P-2214 & Surveying 100410-00

Engineer:
M Engineering
307 South Main, Suite 206
PO Box 5192
Bryan, TX 77805
979-739-6567
TBPE F-9551



CERTIFICATE OF OWNERSHIP AND DEDICATION

STATE OF TEXAS
COUNTY OF BRAZOS

I, Grant Carrabba, President of GRT Interests LLC, owner of the 11.00 acre tract shown on this plat, being the portion of the 34.925 acre tract of land as conveyed in the Deeds Records of Brazos County in Volume 339, Page 40, and whose name is subscribed hereto, dedicate to the use of the public forever all streets, alleys, parks, watercourses, drains, easements and public places hereon shown for the purposes identified.

Grant Carrabba, President-GRT Interests, LLC

STATE OF TEXAS
COUNTY OF BRAZOS

Before me, the undersigned authority, on this day personally appeared, Grant Carrabba, known to me to be the person whose name is subscribed to the foregoing instrument, and acknowledged to me that he executed the same for the purpose stated.

Given under my hand and seal on this 11th day of October 2017.

[Signature]
Notary Public, Brazos County, Texas

CERTIFICATE OF SURVEYOR

STATE OF TEXAS
COUNTY OF BRAZOS

I, S.M. Kling, Registered Professional Land Surveyor No. 2003, in the State of Texas, hereby certify that this plat is true and correct and was prepared from an actual survey of the property and that the property markers and monuments were placed under my supervision on the ground.

[Signature]
S.M. Kling, R.P.L.S. No. 2003

APPROVAL OF THE CITY PLANNER

I, *[Signature]*, the undersigned, City Planner and/or designated Secretary of the Planning and Zoning Commission of the City of Bryan, hereby certify that this plat is in compliance with the applicable codes and ordinances of the City of Bryan and was approved on the 23rd day of November, 2017.

[Signature]
City Planner, Bryan, Texas

CERTIFICATE OF CITY ENGINEER

I, *[Signature]*, the undersigned, City Engineer of the City of Bryan, hereby certify that this plat is in compliance with the applicable codes and ordinances of the City of Bryan and was approved on the 1st day of November, 2017.

[Signature]
City Engineer, Bryan, Texas

APPROVAL OF PLANNING AND ZONING COMMISSION

I, *[Signature]*, Chair of the Planning and Zoning Commission of the City of Bryan, State of Texas, hereby certify that the attached plat was duly filed for approval with the Planning and Zoning Commission of the City of Bryan on the 13th day of November, 2017, and same was duly approved on the 13th day of November, 2017, by said Commission.

[Signature]
Chair, Planning & Zoning Commission, Bryan, Texas

APPROVAL OF THE COMMISSIONERS COURT

This subdivision plat was duly approved by the Commissioners Court of Brazos County, Texas as the Final Plat of such subdivision on the 23rd day of October, 2017.

Signed this 23rd day of October, 2017.

[Signature]
County Judge, Brazos County, Texas

CERTIFICATE OF THE COUNTY CLERK

STATE OF TEXAS
COUNTY OF BRAZOS

I, *[Signature]*, County Clerk, in and for said county, do hereby certify that this plat together with its certificates of authentication was filed for record in my office the 20th day of November, 2017, in the Official Records of Brazos County in Volume 31 Page 1384.

Filed for Record in:
BRAZOS COUNTY
On: Nov 20 2017 at 10:43:64
As a
Final
Document Number: 01314392
Amount: 73.00
Receipt Number: 617419
By: Mary Garcia

STATE OF TEXAS
COUNTY OF BRAZOS
I hereby certify that this instrument was filed on the date and time stated herein by me and was duly recorded in the volume and page of the Official Public Records of:
BRAZOS COUNTY
as stated herein by me.
Nov 20 2017
Karen McQueen
Brazos County Clerk
By: *[Signature]*
Deputy Clerk